



NASHVILLE AREA

Metropolitan Planning Organization

Annual Listing of Federally Obligated Projects Fiscal Year 2009

Nashville Area Metropolitan Planning Organization
800 Second Avenue South ♦ PO Box 196300 ♦ Nashville, TN 37219
Phone (615) 862-7204 ♦ Fax (615) 880-2450 ♦ www.nashvillempo.org
January, 2010

Funding for this document was provided by the U.S. Department of Transportation (Federal Highway Administration and Federal Transit Administration), and the Metropolitan Government of Nashville/Davidson County, Tennessee.

Equal Employment Opportunity Employer



The Nashville Area MPO does not discriminate on the basis of age, race, sex, color, national origin, religion or disability. **ADA and Title VI inquiries should be forwarded to:** Josie L. Bass, Nashville Area MPO, 800 Second Avenue South, PO Box 196300, Nashville, TN 37219, (615) 862-7150.

FY 2009 Annual Listing of Federally Obligated Projects Nashville Area Metropolitan Planning Organization

Introduction

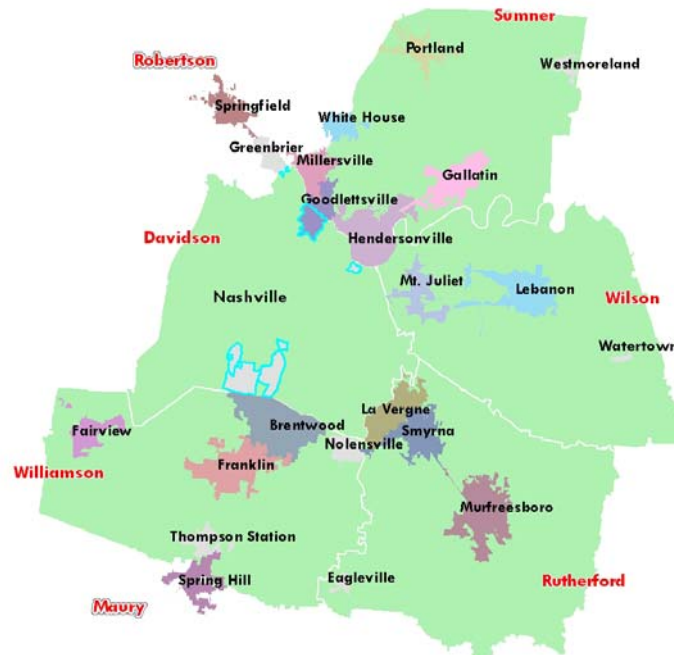
The Nashville Area Metropolitan Planning Organization (MPO) is the regional agency responsible for transportation planning in Davidson, Rutherford, Sumner, Williamson and Wilson counties and portions Maury County and Robertson County, Tennessee.

MPOs across the country are charged with providing a continuing, comprehensive and cooperative transportation planning process for expenditure of state and federal funds within their planning areas. MPO members include all eligible local governments, the state DOT and, typically, other transportation-related agencies such as transit authorities and airports. Through the MPO, those members receive and program federal funds for various transportation projects and programs.

The Nashville Area MPO functions under a committee structure comprised of an Executive Board and a Technical Coordinating Committee (TCC). The Executive Board consists of elected officials representing Davidson, Rutherford, Sumner, Wilson and Williamson counties, as well as cities in those counties with a population of over 5,000. Additional board members include the Governor of Tennessee and an elected official from the Greater Nashville Regional Council. The Board provides policy direction and a forum for transportation and air quality decisions.

The TCC consists of professional planners and engineers from local governments and other transportation related agencies. The basic responsibilities of the TCC include directing staff in the development of plans and documents such as the Long Range Transportation Plan. They provide recommendations to the Executive Board. Working groups and ad hoc groups are also created and appointed, as need dictates. The map below illustrates the MPO planning area.

MPO Planning Area



About this Report

Planning requirements for MPOs are outlined in the federal transportation legislation known as the Safe, Accountable, Flexible, Efficient Transportation Equity Act: A Legacy for Users (SAFETEA-LU). SAFETEA-LU requires the MPOs to publish an annual listing of projects for which funds have been obligated in the preceding year as a record of project delivery and a progress report for public information and disclosure. SAFETEA-LU states:

"...an Annual Listing of projects, including investments in pedestrian walkways and bicycle transportation facilities, for which Federal funds have been obligated in the preceding year shall be published or otherwise made available by the cooperative effort of the State, transit operator, and metropolitan planning organization for public review. The listing shall be consistent with the funding categories identified in each metropolitan transportation improvement program (TIP)."¹

In addressing SAFETEA-LU requirements, this report lists all transportation projects in the Nashville Area MPO's region that were obligated during Fiscal Year 2009 (October 1, 2008 - September 30, 2009).

The Federal Highway Administration (FHWA) defines obligation as The Federal government's legal commitment to pay or reimburse the States or other entities for the Federal share of a project's eligible costs.² An obligated project is one that has been authorized by the federal government and funds have been obligated or approved for reimbursement. For Federal Transit Administration (FTA) projects, obligation occurs when the FTA grant is awarded. For FHWA projects, an obligation takes place when a project agreement is executed and the State/grantee requests that the funds be obligated.

The projects listed in this report have been developed in accordance with FTA/FHWA preliminary guidance. The guidance establishes a framework for developing the information in a user friendly and accessible format. It is the primary responsibility of the MPO to prepare the list, and it is the MPO Transportation Improvement Program (TIP) that serves as a basis for the information. However, the MPO TIP identifies projects within the fiscal year that project implementation is anticipated rather than when the project received Federal authorization. Therefore, the obligated list of projects must be developed through a cooperative effort with state and public transportation operators responsible for tracking project authorizations and obligations.

The MPO TIP lists transportation projects over a four year period that will be funded, at least in part, with funds from the FHWA and/or FTA. The TIP is the mechanism by which projects in the 2030 Long Range Transportation Plan (LRTP) get built. The TIP provides the opportunity to select projects to implement the transportation planning goals expressed in the region's adopted LRTP. In order for a project to be included in the TIP, it must be in the LRTP list of

projects. The TIP serves as a 4-year financially feasible program of transportation improvements.

TIP projects are consistent with federal transportation regulations and accordingly, all TIP projects become part of TDOT's State Transportation Improvement program (STIP). These projects are financially constrained and implementable for each year. The current Nashville Area MPO TIP was adopted by the MPO Executive Board in August 2007 and covers Fiscal Years 2008-2011. The TIP is amended periodically to include any projects approved by the Executive Board since its original date of adoption.

The content of the annual listing of projects is consistent with the project listing in the MPO's TIP. This includes project name and identification numbers, project location, and project description. Fund obligations are a measure of the progress being made on a project. As such, the Annual Listing of Federally obligated Projects Report is prepared at the end of the federal fiscal year to tell what actually happened with TIP federal project funding during the fiscal year.

Projects for which funds have been obligated are not necessarily initiated or completed in the program year, and the amount of the obligation will not necessarily equal the total cost of the project. It is possible that obligated funds exceed the amount estimated in the TIP. It is also possible that unused funds may be credited back when not needed at the completion of a project phase resulting in a negative obligation or de-obligation.

¹ Title 23 U.S.C. 134(j)(7)(B), 23 U.S.C. 135(g)(4)(B), 49 U.S.C. 5303(j)(7)(B), and 49 U.S.C. 5304(g)(4)(B)

² FTA/FHWA Preliminary Guidance on Annual Listing of Obligated Projects – February, 2006

Summary of Obligated Projects

The types of projects for which federal funds were obligated included new roadways, road widening, intersection improvements and reconstruction, interchange improvements, Intelligent Transportation System (ITS) improvements, transit, bicycle/pedestrian/greenways facilities, transportation enhancements and safety related projects. Also included within the different categories are projects that received funding from the American Recovery and Reinvestment Act of 2009 (ARRA).

The report indicates that approximately \$177.6 million in federal funds were obligated for a total of 193 transportation projects in the MPO area during Fiscal Year 2009 (October 1, 2008 - September 30, 2009). Of this, \$118 million (66%) was for Roadway related projects, \$31.9 million (18%) for Transit projects, \$12.5 million (7%) for Bicycle/Pedestrian/Greenway projects, \$4.5 million (3%) for Safety related projects, \$5.2 (3%) for Bridge projects, \$1.9 million (1%) for Intelligent Transportation System (ITS) projects, and \$3.4 million (2%) for Other projects. Figure 1 below illustrates these percentages:

Figure 1 - FY 2009 Obligated Funds by Project Type

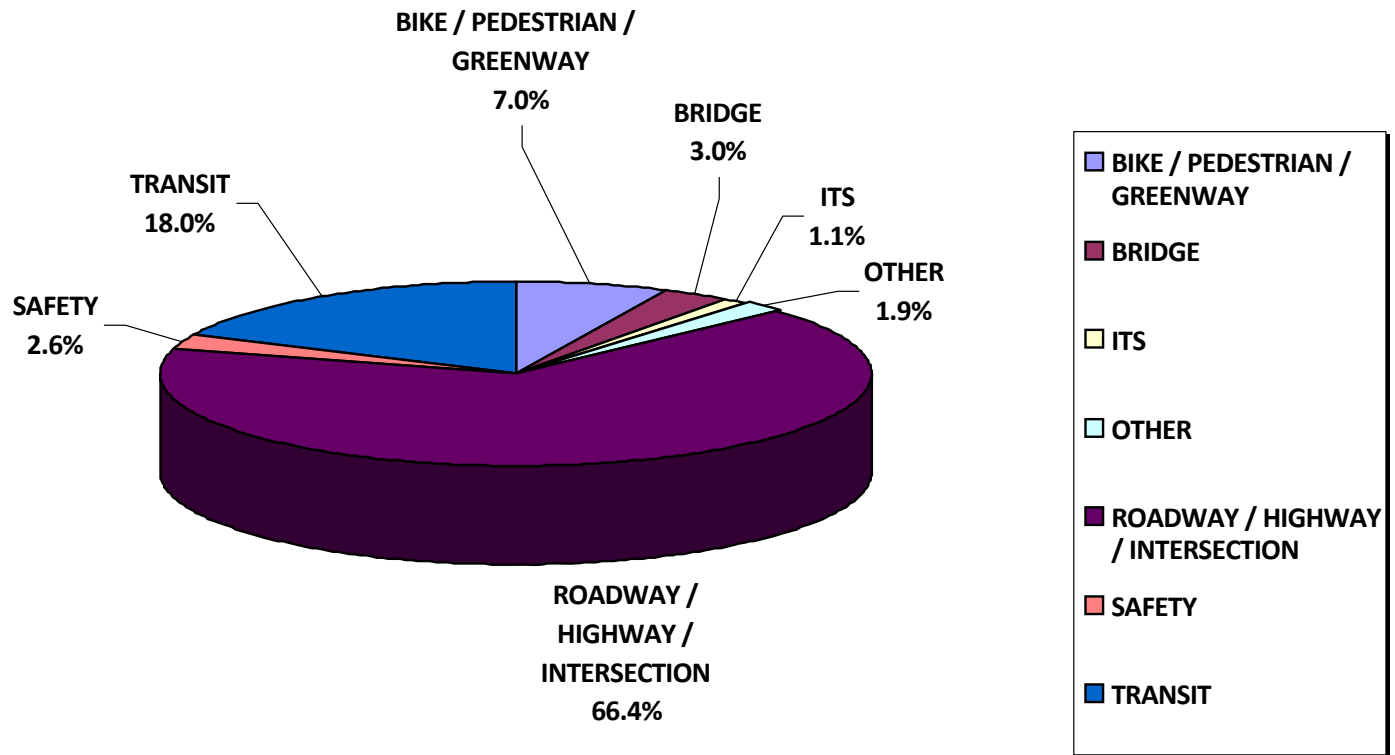


Figure 2 illustrates the percentage of Obligated Funds by Type of Funding

Figure 2 - FY 2009 Obligated Funds by Type of Funding Type

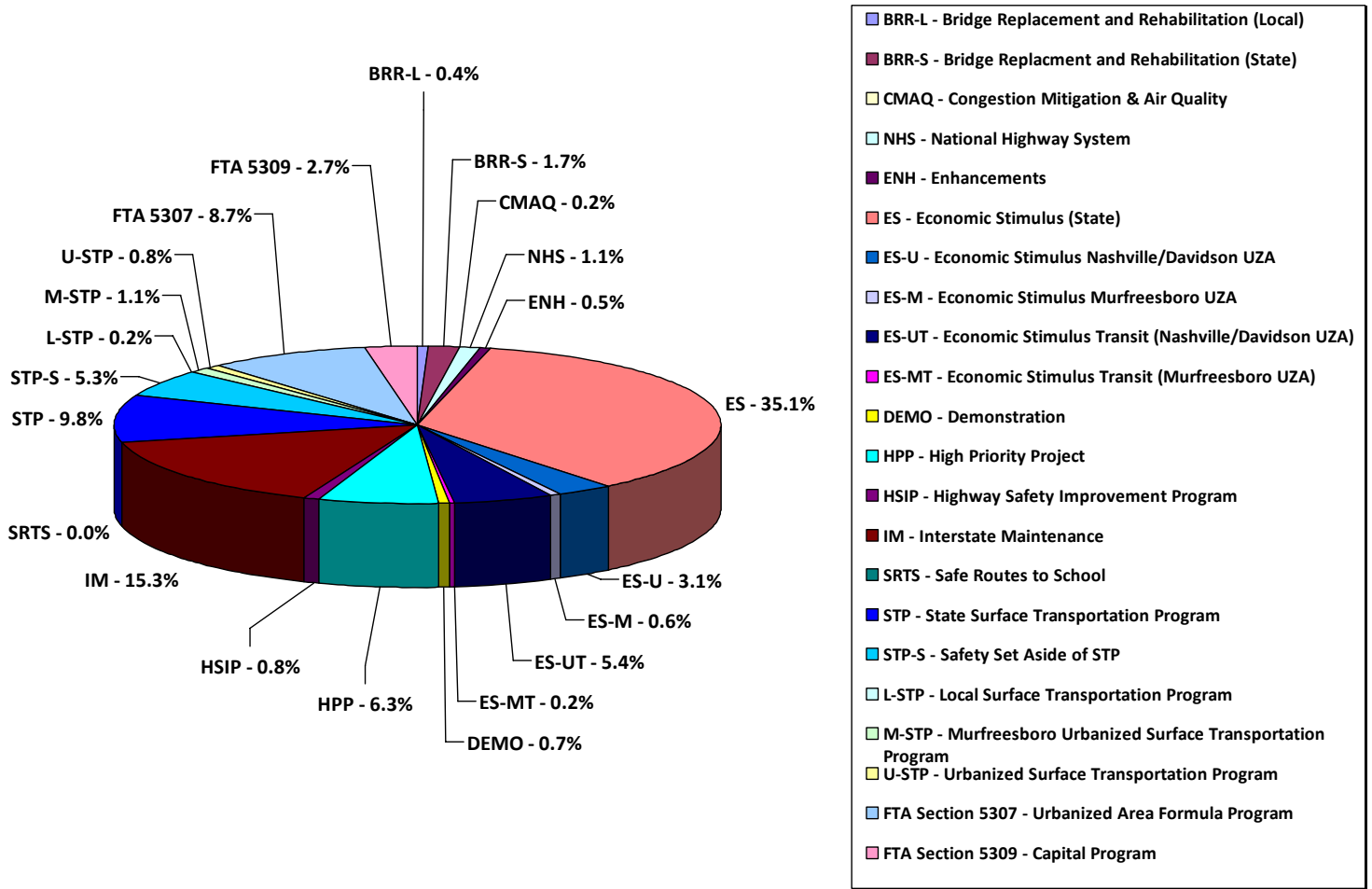


Table 1 illustrates all the projects obligated in the fiscal year 2009. Projects are listed alphabetically by county and broken down by project categories and funding type. Each project contains information regarding its termini, type, funding type, amount of federal funds obligated, and date of obligation.

Detailed project descriptions are listed the FY 2008-2011 TIP, which is available at: http://www.nashvillempo.org/publications_docs/

**FEDERAL OBLIGATIONS FOR
NASHVILLE AREA MPO
FY 2009**

FEDERAL FUNDS OBLIGATED: \$177,633,908.74

COUNTY	TIP/STIP REFERENCE	PROJECT NUMBER	ROUTE	TERMINI	TYPE OF PROJECT	FUNDING TYPE	FEDERAL FUNDS OBLIGATED	DATE
DAVIDSON	2006-125	DEMO/HPP-9312(83)		ROLLING MILL HILL GREENWAY EXTENSION IN NASHVILLE	BIKE/PED/GREEN	DEMO	\$1,225,892.00	09/24/09
DAVIDSON	2008-89-087	STP-EN-9312(53)		CUMBERLAND RIVER GREENWAY BRIDGE	BIKE/PED/GREEN	ENH	(\$0.25)	01/16/09
DAVIDSON	2009-16-029	ARRA-STP-M-9312(95)		CUMBERLAND RV GREENWAY- TSU CONNECTOR, METRO CENTER LEVEE TO CLIFTON AV IN NASHVILLE	BIKE/PED/GREEN	ES-U (ARRA)	\$1,000,000.00	08/12/09
DAVIDSON	2006-409	HPP-9312(76)		CUMBERLAND RIVER GREENWAY - DOWNTOWN TO METRO CENTER	BIKE/PED/GREEN	HPP	\$149,843.00	05/28/09
DAVIDSON	2006-409	HPP/STP-M-9312(77)		CUMBERLAND RIVER GREENWAY - DOWNTOWN TO METRO CENTER	BIKE/PED/GREEN	HPP	\$93,652.00	05/28/09
DAVIDSON	2006-125	DEMO/HPP-9312(83)		ROLLING MILL HILL GREENWAY EXTENSION IN NASHVILLE	BIKE/PED/GREEN	HPP	\$229,116.00	06/11/09
DAVIDSON	2006-125b	DEMO/HPP-9312(83)		ROLLING MILL HILL GREENWAY EXTENSION IN NASHVILLE	BIKE/PED/GREEN	HPP	\$319,960.00	09/24/09
DAVIDSON	2006-125b	DEMO/HPP-9312(83)		ROLLING MILL HILL GREENWAY EXTENSION IN NASHVILLE	BIKE/PED/GREEN	HPP	\$4,339,500.00	09/24/09
DAVIDSON		TCSP-E3TN(1)		NASHVILLE ROLLING MILL HILL	BIKE/PED/GREEN	HPP	(\$68,571.01)	10/09/08
DAVIDSON	2008-Ona1	STP-M-9312(25)		NASHVILLE DOWNTOWN GREENWAY	BIKE/PED/GREEN	U-STP	(\$94,796.02)	12/18/08
DAVIDSON	2008-88-002	BRZE-9312(80)		HILLWOOD BLVD, BRIDGE OVER CSX R/R & RICHLAND CREEK, LM 0.09	BRIDGE	BRR-L	\$24,000.00	12/09/08
DAVIDSON	2008-89-003	BRZE-1900(19)		BRICK CHURCH PK OV BH, LM 2.51	BRIDGE	BRR-L	(\$1,288.72)	01/15/09
DAVIDSON	2008-88-002	BRZE-9312(68)		WESTLAWN DR, BRIDGE OVER BRANCH, LM 0.41	BRIDGE	BRR-L	\$88,000.00	02/03/09
DAVIDSON	2008-89-003	BR-STP-3249(2)		DEMONBREUN ST OV 11TH AVE AND CSX R/R, LM 0.04	BRIDGE	BRR-L	\$640,000.00	09/18/09
DAVIDSON	2008-89-004	BR-STP-6(50)	SR-6	GALLATIN RD, BRIDGE OVER CSX R/R, LM 19.43 & LM 19.47 ON GALLATIN RD	BRIDGE	BRR-S	\$1,921,600.00	10/27/08
DAVIDSON	2008-88-011	BR-STP-11(44)	SR-11	(DICKERSON PIKE), BRIDGE OVER MANSKER CREEK	BRIDGE	BRR-S	\$384,000.00	03/16/09
DAVIDSON	2008-89-004	BR-STP-6(50)	SR-6	(GALLATIN RD), BRIDGE OVER CSX R/R, LM 19.43 & LM 19.47 ON GALLATIN RD	BRIDGE	BRR-S	\$400,000.00	09/18/09
DAVIDSON	2008-88-002	ARRA-BRZE-1900(29)		CHESTNUT ST, BR OV CSX R/R, IN NASHVILLE	BRIDGE	ES (ARRA)	\$1,799,796.00	06/25/09
DAVIDSON	2008-89-009	IM-65-3(98)87	I-65	INTCH AT I-24, BRIDGE REPLACEMENT	BRIDGE	IM	(\$266,400.00)	06/05/09
DAVIDSON	2008-17-020	CM-9312(88)		ITS COMMUNICATIONS DEVICE DEPLOYMENT	ITS	CMAQ	\$187,500.00	12/08/08
DAVIDSON	2008-cmaq1	CM-9312(65)		NASHVILLE SIGNAL SYSTEM UPDATE PHASE 3A, 3C	ITS	CMAQ	(\$500,000.00)	05/29/09
DAVIDSON	2006-001	IM-098-3(13)		ITS CONTROL CENTER FOR NASHVILLE	ITS	IM	\$720,000.00	01/15/09
DAVIDSON	2006-001	IME-098-3(12)		UTILITY, POWER AND COMMUNICATION FOR NASHVILLE ITS	ITS	IM	\$360,000.00	01/15/09
DAVIDSON	2008-89-009	CM/IM-IE-9312(46)		POWER AND COMMUNICATION FOR NASHVILLE ITS (3 YEARS)	ITS	IM	\$675,000.00	04/15/09
DAVIDSON	2006-001	IME-098-3(12)		UTILITY, POWER AND COMMUNICATION FOR NASHVILLE ITS	ITS	IM	\$315,000.00	05/01/09
DAVIDSON	2008-17-063	IM-098-3(8)		NASHVILLE REGION ITS (I-65 NORTH CORRIDOR)	ITS	IM	\$180,000.00	09/17/09
DAVIDSON	2008-17-031	STP-M-9312(87)		CENTRAL BUSINESS DISTRICT TO COUNTY LINE	ITS	U-STP	\$200,000.00	12/08/08
DAVIDSON	2008-Ona1	STP-M-9312(64)		TRAFFIC SIGNAL COMMUNICATION PROVISION AND UPGRADE	ITS	U-STP	(\$160,000.00)	05/21/09
DAVIDSON	Completed Project 8	CM/STP-254(4)	SR-254	(OLD HICKORY BLVD) @ GRANNY WHITE PIKE	RDW/HWY/INT	CMAQ	\$139,546.08	02/04/09
DAVIDSON	2006-412	ARRA-IM-40-3(142)	I-40	INTERCHANGE AT BRILEY PARKWAY/ROBERTSON AVENUE (PHASE 2)	RDW/HWY/INT	ES (ARRA)	\$33,403,091.00	03/30/09
DAVIDSON	2006-412	ARRA-IM-40-3(140)	SR-155	ROBERTSON ROAD OVER I-40	RDW/HWY/INT	ES (ARRA)	\$3,585,443.00	03/30/09
DAVIDSON	2008-89-015	ARRA-STP-NHE-12(38)	SR-12	I-65 TO SR-112	RDW/HWY/INT	ES (ARRA)	\$1,338,000.00	03/31/09
DAVIDSON	2008-89-014	ARRA-IME-40-3(141)	I-40	CHARLOTTE PIKE TO OVERHEAD BRIDGE AT WESTBORO DRIVE	RDW/HWY/INT	ES (ARRA)	\$1,170,000.00	03/31/09
DAVIDSON	2008-89-015	ARRA-STP-106(25)	SR-106	HARDING PLACE TO INTERSTATE 440	RDW/HWY/INT	ES (ARRA)	\$1,787,600.00	05/12/09
DAVIDSON	2008-89-014	ARRA-IME-40-3(143)	I-40	SR-1(US-70S) TO CHARLOTTE PIKE	RDW/HWY/INT	ES (ARRA)	\$2,237,300.00	05/13/09
DAVIDSON	2008-89-014	ARRA-IME-440-4(77)	I-440	I-40 TO I-24	RDW/HWY/INT	ES (ARRA)	\$5,460,400.00	05/15/09
DAVIDSON	2008-89-014	ARRA-IME-40-3(141)	I-40	CHARLOTTE PIKE TO OVERHEAD BRIDGE AT WESTBORO DRIVE	RDW/HWY/INT	ES (ARRA)	\$337,199.00	05/21/09
DAVIDSON	2008-89-015	ARRA-STP-NHE-12(38)	SR-12	I-65 TO SR-112	RDW/HWY/INT	ES (ARRA)	(\$199,901.00)	05/21/09
DAVIDSON	2006-412	ARRA-IM-40-3(142)	I-40	INTERCHANGE AT BRILEY PARKWAY/ROBERTSON AVENUE (PHASE 2)	RDW/HWY/INT	ES (ARRA)	(\$622,230.00)	06/02/09
DAVIDSON	2006-412	ARRA-IM-40-3(140)	SR-155	ROBERTSON ROAD OVER I-40	RDW/HWY/INT	ES (ARRA)	(\$14,636.00)	06/03/09
DAVIDSON	2008-89-014	ARRA-IME-40-3(143)	I-40	SR-1(US-70S) TO CHARLOTTE PIKE	RDW/HWY/INT	ES (ARRA)	(\$286,800.00)	06/25/09
DAVIDSON	2008-89-014	ARRA-IME-440-4(77)	I-440	I-40 TO I-24	RDW/HWY/INT	ES (ARRA)	(\$692,133.00)	06/25/09
DAVIDSON	2008-89-015	ARRA-STP-106(25)	SR-106	HARDING PLACE TO INTERSTATE 440	RDW/HWY/INT	ES (ARRA)	\$219,379.00	06/25/09
DAVIDSON	2009-89-020	ARRA-STP-M-9312(94)		TRAFFIC SIGNAL TIMING OPTIMIZATION AT VAR INTS IN NASHVILLE	RDW/HWY/INT	ES-U (ARRA)	\$1,000,000.00	08/20/09
DAVIDSON	057	ARRA/STP-M-4967(3)		NASHVILLE & EASTERN R/R BR OV CENTRAL PIKE	RDW/HWY/INT	ES-U (ARRA)	\$1,000,000.00	09/23/09
DAVIDSON	2008-89-014	IME-24-9(61)	I-24	CHEATHAM COUNTY LINE TO SR-45 (OLD HICKORY BLVD)	RDW/HWY/INT	IM	\$2,849,400.00	10/29/08

**FEDERAL OBLIGATIONS FOR
NASHVILLE AREA MPO
FY 2009**

FEDERAL FUNDS OBLIGATED: \$177,633,908.74

COUNTY	TIP/STIP REFERENCE	PROJECT NUMBER	ROUTE	TERMINI	TYPE OF PROJECT	FUNDING TYPE	FEDERAL FUNDS OBLIGATED	DATE
DAVIDSON	2008-89-014	IME-40-4(76)	I-40	I-440 TO 9-40/I-65 SPLIT AT TRUCKERS CURVE	RDW/HWY/INT	IM	(\$49,761.70)	01/05/09
DAVIDSON	2008-89-014	IME-24-1(93)	I-24	MURFREESBORO RD TO I-440	RDW/HWY/INT	IM	\$610,290.00	01/06/09
DAVIDSON	2008-89-014	IME-40-4(78)	I-40	NORTH OF MERMAN STREET BRIDGE TO I-24	RDW/HWY/INT	IM	\$2,715,840.00	01/06/09
DAVIDSON	2008-89-014	IME-40-3(139)	I-40	CHEATHAM COUNTY LINE TO SR-1(US-70S)	RDW/HWY/INT	IM	\$1,379,250.00	01/07/09
DAVIDSON	2008-89-009	IME-65-3(108)	I-65	I-40 SPLIT AT TRUCKERS CURVE TO FERN AVE	RDW/HWY/INT	IM	\$173,216.55	02/02/09
DAVIDSON	2008-89-014	IME-65-3(107)	I-65	CSC R/R BRIDGE TO SR-41 BRIDGE IN SUMNER COUNTY	RDW/HWY/INT	IM	\$1,059,733.29	02/05/09
DAVIDSON	2008-89-009	IM-40-4(71)	I-40	SILLIMAN EVANS BRIDGE TO EAST OF FESSLERS LANE	RDW/HWY/INT	IM	(\$76,075.31)	02/11/09
DAVIDSON	2008-89-009	HPP/IM-40-3(121)204	I-40	INTERCHANGE AT BRILEY PARKWAY/ROBERTSON AVENUE	RDW/HWY/INT	IM	\$3,375,000.00	03/10/09
DAVIDSON	2008-89-009	IM-098-3(6)	I-65/I-40	CORRIDOR, FROM FESSLERS LANE TO LONG HOLLOW PIKE	RDW/HWY/INT	IM	\$1,800,000.00	04/16/09
DAVIDSON	2008-89-014	IME-40-5(136)	I-40	SR-45 TO WILSON COL	RDW/HWY/INT	IM	\$1,077,300.00	08/07/09
DAVIDSON	2008-89-014	IME-24-1(97)	I-24	HAYWOOD LN TO RUTHERFORD COL	RDW/HWY/INT	IM	\$3,296,700.00	08/18/09
DAVIDSON	2008-89-014	IME-65-2(91)	I-65	WILLIAMSON COL TO N OF SR-255 (HARDING PL)	RDW/HWY/INT	IM	\$153,000.00	09/16/09
DAVIDSON	2008-89-007	NHE-155(15)	SR-155	BRILEY PKWY, NORTH OF LEBANON RD TO TWO RIVERS PKWY	RDW/HWY/INT	NHS	(\$1,808,573.00)	12/03/08
DAVIDSON	2008-89-007	HPP/NH-155(13)	SR-155	BRILEY PKWY, S OF GLASTONBURY DR TO S OF ELM HILL PIKE	RDW/HWY/INT	NHS	(\$2,605,600.00)	12/08/08
DAVIDSON	2008-89-007	NH-I-65-2(88)	I-65S	WEDGEWOOD AVE TO NEAR CRAIGHEAD AVE	RDW/HWY/INT	NHS	\$64,093.08	01/06/09
DAVIDSON	2008-89-007	NHE-155(14)	SR-155	(BRILEY PKWY), SOUTH OF ELM HILL PIKE TO NORTH OF SR-24 (LEBANON ROAD)	RDW/HWY/INT	NHS	\$6,310,000.00	04/17/09
DAVIDSON	2008-89-091	STP-NHE-9900(5)		FREEWAY SERVICE PATROLS, STATEWIDE	RDW/HWY/INT	STP	\$1,660,800.00	12/17/08
DAVIDSON	2008-89-015	STP-NHE-155(22)	SR-155	SR-12(ASHLAND CITY HWY) TO I-40	RDW/HWY/INT	STP	\$1,005,200.00	01/06/09
DAVIDSON	2008-89-005	CM/STP-254(4)	SR-254	(OLD HICKORY BLVD) @ GRANNY WHITE PIKE	RDW/HWY/INT	STP	(\$98,086.32)	02/04/09
DAVIDSON	2008-89-006	STP-NHE-254(6)	SR-254	CLOVERLAND DR TO BLUE HOLE RD	RDW/HWY/INT	STP	\$123,946.46	02/06/09
DAVIDSON	2008-89-005	STP-NHE-255(6)	SR-255	(HARDING PLACE EXT), N OF SR-1 (MURFREESBORO RD) TO N OF COUCHVILLE PIKE	RDW/HWY/INT	STP	\$2,160,000.00	09/08/09
DAVIDSON	2008-0na1	STP-M-24(8)	SR-24	LEBANON ROAD, INTERSECTION AT SR-255 (DONELSON PIKE)	RDW/HWY/INT	U-STP	\$332,775.00	11/26/08
DAVIDSON	2008-0na1	MA-NH-1(59)	SR-1	(MURFREESBORO RD), INTERSECTION AT SR-254 (BELL ROAD)	RDW/HWY/INT	U-STP	(\$57,736.15)	01/15/09
DAVIDSON	2008-0na1	STP-M-3268(2)		BRICK CHURCH PK, TRINITY LN TO BRILEY PKWY	RDW/HWY/INT	U-STP	(\$27,681.58)	02/11/09
DAVIDSON	2008-84-013b	HSIP-11(49)	SR-11	(4TH AVE SO), INTERSECTION AT CAMERON STREET IN NASHVILLE	SAFETY	HSIP	\$2,250.00	10/06/08
DAVIDSON	2008-84-013	HSIP-ROOS(105)		WATERS AVE AT CSX R/R, LM 0.08 IN NASHVILLE	SAFETY	HSIP	\$226,000.00	10/28/08
DAVIDSON	2008-84-013	HSIP-IE-40-4(79)	I-40	EAST & WEST RAMPS TO 4TH AVE & 2ND AVE IN NASHVILLE	SAFETY	HSIP	\$13,500.00	11/18/08
DAVIDSON	2008-84-013	HSIP-IE-40-5(133)	I-40	WEST EXIT RAMP @ STEWARTS FERRY PIKE (DESIGN & BUILD)	SAFETY	HSIP	\$4,000.00	12/11/08
DAVIDSON	2008-84-013	HSIP-IE-440-4(76)	I-440E	INTERSECTION AT I-24	SAFETY	HSIP	\$15,300.00	02/11/09
DAVIDSON	2008-84-013	HSIP-1900(30)		REVIEW ACCESS POINTS ON INTERSTATES (RSAR)	SAFETY	HSIP	\$45,000.00	05/06/09
DAVIDSON	2008-84-013	HSIP-R-24(36)	SR-24	AT NASHVILLE & EASTERN R/R, LM 23.08 IN NASHVILLE	SAFETY	HSIP	\$180,900.00	06/17/09
DAVIDSON	2008-84-013	HSIP-IE-40-4(80)	I-40	AT FESSLERS LN INTCH IN NASHVILLE	SAFETY	HSIP	\$9,500.00	06/24/09
DAVIDSON	2008-84-013	HSIP-R-24(36)	SR-24	AT NASHVILLE & EASTERN R/R, LM 23.08 IN NASHVILLE	SAFETY	HSIP	(\$90,450.00)	06/29/09
DAVIDSON	2008-84-013	HSIP-IE-40-4(79)	I-40	EAST & WEST RAMPS TO 4TH AVE & 2ND AVE IN NASHVILLE	SAFETY	HSIP	\$463,500.00	08/18/09
DAVIDSON	2008-19-097	STP-I-440-4(75)	I-440	HILLSBORO RD ONRAMP & MURPHY RD ONRAMP	SAFETY	STP	\$608,800.00	11/11/08
DAVIDSON	2008-19-002	STP-I-440-4(75)	I-440	HILLSBORO RD ONRAMP & MURPHY RD ONRAMP	SAFETY	STP	(\$157,349.00)	01/15/09
DAVIDSON	2008-84-012	STP-H-11(47)	SR-11(US-312)	(DICKERSON PIKE), INTERSECTION OF OLD SPRINGFIELD HWY	SAFETY	STP	\$74,250.00	03/26/09
DAVIDSON	2008-84-013	STP-H-100(7)	SR-100	INTERSECTION AT TEMPLE ROAD IN NASHVILLE	SAFETY	STP-S	(\$16,894.83)	02/05/09
DAVIDSON	2008-84-013	STP-H-NHE-155(12)	SR-155	(BRILEY PKWY), INT AT CENTENNIAL BV IN NASHVILLE	SAFETY	STP-S	\$17,501.00	09/04/09
DAVIDSON	2008-15-051	TN90-X294		ADA SERVICE CAPITALIZATION. COMPLEMENTARY PARATRANSIT SERVICES USING 10% OF ANNUAL FORMULA APPORTIONMENTS AS ALLOWED BY FTA - MTA	TRANSIT	5307	\$1,199,097.00	06/23/09
DAVIDSON	2008-15-046	TN90-X294		COVER COSTS ASSOCIATED WITH PROJECT ADMINISTRATION SUCH AS ADMINISTRATIVE SOFTWARE AND THE MANAGEMENT OF GRANTS AND GRANT RELATED PROJECTS. - MTA	TRANSIT	5307	\$100,000.00	06/23/09
DAVIDSON	2008-15-045	TN90-X294		PREVENTATIVE MAINTENANCE ON FIXED ROUTE AND PRATRANSIT BUSES - MTA	TRANSIT	5307	\$6,556,315.00	06/23/09
DAVIDSON	2008-15-050	TN90-X294		BUS PURCHASE. LEASE/PURCHASE ON FOUR (4) NOVA 40' PASSENGER BUSES - MTA	TRANSIT	5307	\$130,000.00	06/23/09

**FEDERAL OBLIGATIONS FOR
NASHVILLE AREA MPO
FY 2009**

FEDERAL FUNDS OBLIGATED: \$177,633,908.74

COUNTY	TIP/STIP REFERENCE	PROJECT NUMBER	ROUTE	TERMINI	TYPE OF PROJECT	FUNDING TYPE	FEDERAL FUNDS OBLIGATED	DATE
DAVIDSON	2008-15-040	TN90-X294		PASSENGER STOP FACILITY IMPROVEMENTS, BUS STOP, SIGNS, BENCHES, SHELTERS, TRASH RECEPTACLES, FAREBOXES, AND OTHER AMENITIES. - MTA	TRANSIT	5307	\$120,000.00	06/23/09
DAVIDSON	066A/066B	TN90-X294		CONSTRUCTION OF NEW TRANSIT FACILITY IN DOWNTOWN NASHVILLE INCLUDING: ALL DOWNTOWN TRANSIT OPERATIONS, ADEQUATE BUS PARKING AND LOADING AREAS, A CLIMATE-CONTROLLED WAITING AREA, RESTROOMS, BUS SCHEDULE AND TICKET SALES INFORMATION - MTA	TRANSIT	5307	\$3,875,561.00	06/23/09
DAVIDSON	2008-15-044	TN90-X294		SHOP EQUIPMENT, OFFICE EQUIPMENT, COMMUNICATION EQUIPMENT, TV MONITORS, TICKET MACHINES, COMPUTERS, SIGNAGE, PHONE SYSTEM. - MTA	TRANSIT	5307	\$10,000.00	06/23/09
DAVIDSON	066A	TN-04-0036		CENTRAL STATION - DOWNTOWN TRANSIT CENTER - MTA	TRANSIT	5309	\$4,536,974.00	09/01/09
DAVIDSON	2008-cmaq2	CM-STP-9312(45)		REGIONAL RIDESHARE PROGRAM FOR DAVIDSON CO (FY 2002-2008)	TRANSIT	CMAQ	(\$700,000.00)	09/08/09
DAVIDSON	2009-15-014	TN96-X012		BUS RAPID TRANSIT VEHICLES - DAVIDSON COUNTY (GALLATIN PIKE) - MTA	TRANSIT	ES-UT (ARRA)	\$3,570,000.00	07/30/09
DAVIDSON	2009-15-011	TN96-X012		BUS RAPID TRANSIT INFRASTRUCTURE - DAVIDSON COUNTY (GALLATIN PIKE) - MTA	TRANSIT	ES-UT (ARRA)	\$3,350,000.00	07/30/09
DAVIDSON	2008-17-021B	TN95-X017		COMPUTER AIDED DISPATCH (CAD), AUTOMATIC VEHICLE LOCATOR (AVL) & INTELLIGENT TRANSPORTATION SYSTEM (ITS) - MTA	TRANSIT	U-STP	\$625,000.00	12/02/08
MAURY	2004-051	STP-M-247(9)	SR-247	(DUPLIX RD), SR-6(US-31, MAIN ST) IN SPRING HILL TO NEAR I-65	RDW/HWY/INT	L-STP	\$303,966.00	12/11/08
REGIONAL	2006-112	CM-9312(74)		REGIONAL RIDESHARE PROGRAM (FY 2008 - 2011) - NASHVILLE	TRANSIT	CMAQ	\$100,000.00	10/27/08
REGIONAL	2006-017	CM-9312(73)		REGIONAL RIDESHARE PROGRAM (FY 2008 - 2011)	TRANSIT	CMAQ	\$650,000.00	10/27/08
REGIONAL	2009-45-016	TN96-X013		REGIONAL VANPOOL EXPANSION IN RUTHERFORD COUNTY. PURCHASE OF VANPOOL VEHICLES, PROMOTION AND MANAGEMENT OF VANPOOL SYSTEM IN THE MURFREESBORO URBANIZED AREA. - RTA	TRANSIT	ES-MT (ARRA)	\$350,000.00	07/30/09
REGIONAL	2009-85-010	TN96-X013		CONSTRUCTION OF PERMANENT STATION AT MARTHA STATION FOR THE MUSIC CITY STAR COMMUTER RAIL - RTA	TRANSIT	ES-UT (ARRA)	\$536,128.00	07/30/09
REGIONAL	2009-85-019	TN96-X013		REGIONAL VANPOOL EXPANSION. PURCHASE OF VANPOOL VEHICLES, PROMOTION AND MANAGEMENT OF VANPOOL SYSTEM FOR REGIONAL USE - RTA	TRANSIT	ES-UT (ARRA)	\$600,000.00	07/30/09
REGIONAL	2009-85-012	TN96-X013		EXPRESS BUS SERVICE FROM SPRING HILL, FRANKLIN, AND BRENTWOOD TO NASHVILLE AND RETURN (TWO-YEAR PILOT PROGRAM) - RTA	TRANSIT	ES-UT (ARRA)	\$400,000.00	07/30/09
REGIONAL	2006-009	TN96-X013		PREVENTATIVE MAINTENANCE, CAPITAL IMPROVEMENTS FOR THE MUSIC CITY STAR COMMUTER RAIL - RTA	TRANSIT	ES-UT (ARRA)	\$1,175,000.00	07/30/09
ROBERTSON	2008-89-005	STP/DEMO-65(8)	SR-65	(US-431), WALLING RD TO SR-11 (US-41, MEMORIAL BV) IN SPRINGFIELD	RDW/HWY/INT	STP	\$139,156.00	09/08/09
ROBERTSON	2008-84-013	PSB-49(13)	SR-49	INT AT BILL JONES INDUSTRIAL DR IN SPRINGFIELD	SAFETY	HSIP	\$253,440.00	09/15/09
RUTHERFORD	232	HPP-7500(25)		GATEWAY TRAIL, STONES RIVER GREENWAY NORTH TO GEN. BRAGG TRAILHEAD	BIKE/PED/GREEN	HPP	\$1,230,000.00	03/19/09
RUTHERFORD	232	HPP/STP-EN-7500(11)		GATEWAY TRAIL, STONES RIVER GREENWAY NORTH TO GEN. BRAGG TRAILHEAD	BIKE/PED/GREEN	HPP	\$250,000.00	03/19/09
RUTHERFORD	232	HPP/STP-EN-7500(11)		GATEWAY TRAIL, STONES RIVER GREENWAY NORTH TO GEN. BRAGG TRAILHEAD	BIKE/PED/GREEN	HPP	\$685,000.00	06/23/09
RUTHERFORD	232	HPP-7500(25)		GATEWAY TRAIL, STONES RIVER GREENWAY NORTH TO GEN. BRAGG TRAILHEAD	BIKE/PED/GREEN	HPP	\$770,000.00	06/23/09
RUTHERFORD	2004-074	HPP/EN-9311(18)		RUTHERFORD COUNTY VISITORS CENTER	OTHER	ENH	\$320,000.00	12/01/08
RUTHERFORD	2004-072	STP-EN-9315(7)		SMYRNA DEPOT MUSEUM/WELCOME CENTER	OTHER	ENH	(\$349,480.00)	05/04/09
RUTHERFORD	2004-074	HPP-9311(16)		RUTHERFORD COUNTY VISITORS CENTER	OTHER	HPP	\$1,166,693.00	11/21/08
RUTHERFORD	2004-074	HPP/EN-9311(18)		RUTHERFORD COUNTY VISITORS CENTER	OTHER	HPP	\$718,939.00	12/01/08
RUTHERFORD	2004-074	HPP-9311(17)		RUTHERFORD COUNTY VISITORS CENTER	OTHER	HPP	\$285,039.00	12/01/08
RUTHERFORD	2004-074	HPP-9311(17)		RUTHERFORD COUNTY VISITORS CENTER	OTHER	HPP	\$74,921.00	05/21/09
RUTHERFORD	2004-074	HPP/EN-9311(18)		RUTHERFORD COUNTY VISITORS CENTER	OTHER	HPP	\$187,200.00	05/21/09
RUTHERFORD	2004-074	HPP-9311(16)		RUTHERFORD COUNTY VISITORS CENTER	OTHER	HPP	\$374,607.00	05/21/09
RUTHERFORD	2008-49-016	IM-24-1(96)	I-24	EAST OF SR-96 TO STONES RIVER	OTHER	IM	\$993,188.00	03/24/09
RUTHERFORD	2008-49-016	IM-24-1(96)	I-24	EAST OF SR-96 TO STONES RIVER	OTHER	IM	(\$327,919.00)	06/03/09
RUTHERFORD	2008cmaq1	CM-STP-1(182)	SR-1	(US-41/MURFREESBORO RD), AT DICK BUCHANAN ST, LM 1.86 IN LAVERGNE	RDW/HWY/INT	CMAQ	(\$6,644.30)	10/08/08
RUTHERFORD	2008-89-015	ARRA-STP-2(93)	SR-2	NORTH OF RUTHERFORD BLVD TO EPPS MILL RD	RDW/HWY/INT	ES (ARRA)	\$1,232,000.00	03/31/09
RUTHERFORD	2008-89-015	ARRA-STP-2(93)	SR-2	NORTH OF RUTHERFORD BLVD TO EPPS MILL RD	RDW/HWY/INT	ES (ARRA)	(\$134,645.00)	05/26/09
RUTHERFORD	2006-401b	ARRA-9317(7)		WALDRON RD, N OF INDUSTRIAL DR/ENTERPRISE BLVD TO SR-1	RDW/HWY/INT	ES-M (ARRA)	\$1,000,000.00	09/16/09

**FEDERAL OBLIGATIONS FOR
NASHVILLE AREA MPO
FY 2009**

FEDERAL FUNDS OBLIGATED: \$177,633,908.74

COUNTY	TIP/STIP REFERENCE	PROJECT NUMBER	ROUTE	TERMINI	TYPE OF PROJECT	FUNDING TYPE	FEDERAL FUNDS OBLIGATED	DATE
RUTHERFORD	203	HPP-9311(19)		MIDDLE TENNESSEE BLVD, FROM E MAIN ST TO GREENLAND DR	RDW/HWY/INT	HPP	\$373,028.00	03/25/09
RUTHERFORD	2008-89-014	IME-24-1(94)	I-24	DAVIDSON COUNTY LINE TO PAVING JOINT AT BAKER RD (UNDERPASS)	RDW/HWY/INT	IM	\$4,186,350.00	01/07/09
RUTHERFORD	2008-0mu2	STP-M-1(181)	SR-1	(MURFREESBORO RD), INTERSECTION AT CITY HALL, LM 0.49 IN LaVERGNE	RDW/HWY/INT	M-STP	\$18,168.00	10/06/08
RUTHERFORD	2006-401	ARRA-9317(7)		WALDRON RD, N OF INDUSTRIAL DR/ENTERPRISE BLVD TO SR-1	RDW/HWY/INT	M-STP	\$2,000,000.00	09/16/09
RUTHERFORD	2008-84-012	STP-SIP-102(12)	SR-102	INT AT BENT TREE DR IN SMYRNA	RDW/HWY/INT	STP	\$2,000.00	06/24/09
RUTHERFORD	2008-89-005	CM/STP-NHE-96(9)	SR-1	(US-41, BROAD ST), INTCH AT SR-10 (US-231, MEMORIAL BV) AND SR-96 (OLD FORT PKWY) IN MURFREESBORO	RDW/HWY/INT	STP	\$3,960,000.00	09/08/09
RUTHERFORD	2008-42-017	STP-99(29)	SR-99	(NEW SALEM HWY), CASON LN TO SR-96 (OLD FORT PKWY) IN MURFREESBORO	RDW/HWY/INT	STP-S	\$2,580,800.00	07/13/09
RUTHERFORD	2008-0mu1	STP-M-1(180)	SR-1	(US-41/MURFREESBORO RD), AT FLOYD MAYFIELD DR, LM 1.34 IN LaVERGNE	RDW/HWY/INT	U-STP	(\$70,885.91)	10/09/08
RUTHERFORD	2008-84-013	HSIP-96(20)	SR-96	INTERSECTION AT I-24 EASTBOUND ON/OFF RAMP IN MURFREESBORO	SAFETY	HSIP	(\$62,400.00)	12/02/08
RUTHERFORD	2008-84-013	HSIP-99(30)	SR-99	(BRADYVILLE PK), MIDDLE TN BLVD TO S RUTHERFORD BLVD IN MURFREESBORO	SAFETY	HSIP	\$153,000.00	05/26/09
RUTHERFORD	2008-84-013	HSIP-99(30)	SR-99	(BRADYVILLE PK), MIDDLE TN BLVD TO S RUTHERFORD BLVD IN MURFREESBORO	SAFETY	HSIP	\$6,648.00	08/28/09
RUTHERFORD	2008-84-013	STP-H-102(4)	SR-102	(ALMAVILLE RD), S OF SEMINARY RD TO I-24	SAFETY	STP-S	\$49,500.00	09/09/09
RUTHERFORD	2006-403	TN-90-X291-00		MURFREESBORO TRANSIT EQUIPMENT - CITY OF MURFREESBORO	TRANSIT	5307	\$18,400.00	04/05/09
RUTHERFORD	2008-45-088	TN-90-X291-00		BUILDING ACQUISITION/RENOVATION - MURFREESBORO PUBLIC TRANSPORTATION	TRANSIT	5307	\$160,000.00	04/05/09
RUTHERFORD	2008-45-089	TN-90-X291-00		SERVICE OPERATIONS - MURFREESBORO PUBLIC TRANSPORTATION	TRANSIT	5307	\$551,802.00	04/05/09
RUTHERFORD	2008-45-090	TN-90-X291-00		OFFICE & OPERATIONS SUPPORT EQUIPMENT - MURFREESBORO PUBLIC TRANSPORTATION	TRANSIT	5307	\$64,000.00	04/05/09
RUTHERFORD	2007-002	TN-90-X291-00		PASSENGER AMENITIES MURFREESBORO TRANSIT - CITY OF MURFREESBORO	TRANSIT	5307	\$160,000.00	04/05/09
STATEWIDE	2008-89-091	STP-NHE-FY06(1)		FREEWAY SERVICE PATROLS, STATEWIDE	SAFETY	STP-S	\$1,510,400.00	11/21/08
STATEWIDE	2008-89-091	STP-NHE-FY06(1)		FREEWAY SERVICE PATROLS, STATEWIDE	SAFETY	STP-S	\$1,071,200.00	06/01/09
SUMNER	2004-071	STP-EN-9306(11)		DOWNTOWN GALLATIN STREETScape IMPROVEMENT	BIKE/PED/GREEN	ENH	\$205,920.00	11/18/08
SUMNER	2008-56-079	STP-EN-9306(14)		DOWNTOWN GALLATIN STREETScape IMPROVEMENT - PHASE II	BIKE/PED/GREEN	ENH	\$677,929.00	11/18/08
SUMNER	2008-56-079	ARRA/STP-EN-9306(14)		DOWNTOWN GALLATIN STREETScape IMPROVEMENT - PHASE II	BIKE/PED/GREEN	ES-U (ARRA)	\$480,000.00	08/12/09
SUMNER	2009-56-027	ARRA/CM-9306(12)		TOWN CREEK GREENWAY - HUME ST TO SMITH ST IN GALLATIN (PHASE II)	BIKE/PED/GREEN	ES-U (ARRA)	\$1,000,000.00	08/12/09
SUMNER	2008-89-015	ARRA-STP-41(19)	SR-41	DICKERSON PIKE TO SR-257	RDW/HWY/INT	ES (ARRA)	\$1,395,000.00	03/31/09
SUMNER	2008-89-015	ARRA-STP-11(53)	SR-11	DAVIDSON COUNTY LINE TO SOUTH OF KASPER WAY	RDW/HWY/INT	ES (ARRA)	\$421,000.00	03/31/09
SUMNER	2008-89-015	ARRA-STP-41(19)	SR-41	DICKERSON PIKE TO SR-257	RDW/HWY/INT	ES (ARRA)	(\$148,120.00)	05/21/09
SUMNER	2008-89-015	ARRA-STP-11(53)	SR-11	DAVIDSON COUNTY LINE TO SOUTH OF KASPER WAY	RDW/HWY/INT	ES (ARRA)	(\$170,787.00)	05/21/09
SUMNER	2009-89-020	ARRA-STP-M-3942(3)		WALTON FERRY RD, W MAIN ST TO CURTIS CROSS ROADS IN HENDERSONVILLE	RDW/HWY/INT	ES-U (ARRA)	\$56,358.00	08/03/09
SUMNER	2008-52-034	ARRA-STP-M-3943(3)		INDIAN LAKE BV, INT AT SR-386 IN HENDERSONVILLE	RDW/HWY/INT	ES-U (ARRA)	\$257,959.00	08/03/09
SUMNER	2009-89-020	ARRA-STP-M-5365(1)		SOUTH WATER AV, MAPLE ST TO BUSH AV	RDW/HWY/INT	ES-U (ARRA)	\$75,000.00	08/03/09
SUMNER	2009-59-022	ARRA-STP-M-6(75)		SR-6 (W MAIN ST), DAVIDSON COL TO SR-258 (NEW SHACKLE ISLAND RD) IN HENDERSONVILLE	RDW/HWY/INT	ES-U (ARRA)	\$40,909.00	08/03/09
SUMNER	2006-014	ARRA/STP-M-258(7)	SR-258	(NEW SHACKLE ISLAND RD), IRIS DR TO SR-386 (VIETNAM VETERANS BV)	RDW/HWY/INT	ES-U (ARRA)	\$375,000.00	08/11/09
SUMNER	2008-89-014	IME-65-3(114)	I-65	NORTHBOUND OFF-RAMP AT SR-41 IN GOODLETTSVILLE	RDW/HWY/INT	IM	\$18,541.03	05/05/09
SUMNER	2008-54-033	STP-M-9306(15)		5 INTERS @ SR-174/SR-6, SR-6/BELVEDERE DR, SR-6/SR-109/LOCK 4 RD, S WATER AVE/SR-109/AIRPORT RD, SR-6/LOCUST ST	RDW/HWY/INT	L-STP	\$11,058.00	01/30/09
SUMNER	2008-89-015	STP-NHE-6(69)	SR-6	LOWER STATION CAMP CREEK ROAD TO LOCK 4 ROAD	RDW/HWY/INT	STP	\$926,080.00	01/07/09
SUMNER	2006-014	ARRA/STP-M-258(7)	SR-258	(NEW SHACKLE ISLAND RD), IRIS DR TO SR-386 (VIETNAM VETERANS BV)	RDW/HWY/INT	U-STP	\$140,000.00	08/11/09
SUMNER	2008-84-013	HSIP-R00S(130)		W GRAY ST AT CSX R/R, LM 0.157 IN GALLATIN	SAFETY	HSIP	\$226,000.00	07/27/09
SUMNER	2008-84-013	STP-H-NHE-6(58)	SR-6	(WEST BROADWAY), INTERSECTION AT SR-25 (RED RIVER ROAD), LM 14.10	SAFETY	STP-S	(\$90,000.00)	01/22/09
WILLIAMSON	2008-86-086	SRTS-9400(41)		NOLENSVILLE ELEMENTARY SCHOOL - SAFE ROUTE TO SCHOOL	BIKE/PED/GREEN	SRTS	\$2,000.00	06/16/09
WILLIAMSON	2008-89-003	BRZE-9400(31)		BOYD MILL AVE OVER SPARKS BRANCH, LM 0.05 IN FRANKLIN	BRIDGE	BRR-L	(\$85.46)	01/15/09
WILLIAMSON	2008-89-004	BH-I-40-3(132)	SR-96	BRIDGE OVER I-40, LM 0.52	BRIDGE	BRR-S	\$310,000.00	05/12/09
WILLIAMSON	2008-0na1	STP-M-9318(4)		CITYWIDE SIGNAL SYSTEM IN BRENTWOOD	ITS	U-STP	(\$55,755.78)	04/29/09
WILLIAMSON	2004-069	STP-EN-9400(37)	SR-106	HILLSBORO RD @ BERRY CHAPEL ROAD (STONE WALL PROJECT)	OTHER	ENH	(\$23,269.89)	12/18/08
WILLIAMSON	2008-89-014	IME-65-2(90)	I-65	END OF MOORES LN RAMP TO DAVIDSON COUNTY LINE	RDW/HWY/INT	IM	\$570,694.34	02/06/09

**FEDERAL OBLIGATIONS FOR
NASHVILLE AREA MPO
FY 2009**

FEDERAL FUNDS OBLIGATED: \$177,633,908.74

COUNTY	TIP/STIP REFERENCE	PROJECT NUMBER	ROUTE	TERMINI	TYPE OF PROJECT	FUNDING TYPE	FEDERAL FUNDS OBLIGATED	DATE
WILLIAMSON	2008-89-009	IME-65-2(85)	I-65	NORTH OF SR-840 TO NEAR FRANKLIN CITY LIMITS	RDW/HWY/INT	IM	\$18,428.14	04/29/09
WILLIAMSON	2008-89-015	STP-96(22)	SR-96	DAVIDSON COUNTY LINE TO DOWNS BLVD	RDW/HWY/INT	STP	\$554,400.00	01/30/09
WILLIAMSON	2008-89-005	STP-397(7)	SR-397	(MACK HATCHER PKWY), SR-96 (E OF FRANKLIN) TO SR-6 (US-31) N OF FRANKLIN	RDW/HWY/INT	STP	\$484,000.00	09/08/09
WILLIAMSON	2004-058b	STP-253(5)	SR-253	(CONCORD ROAD), EDMONDSON PIKE TO EAST OF SUNSET ROAD IN BRENTWOOD	RDW/HWY/INT	STP-S	\$5,277,440.00	04/29/09
WILLIAMSON	2004-058b	STP-253(5)	SR-253	(CONCORD ROAD), EDMONDSON PIKE TO EAST OF SUNSET ROAD IN BRENTWOOD	RDW/HWY/INT	STP-S	(\$923,085.00)	06/29/09
WILLIAMSON	2006-064	X281		TRANSIT CAPITAL & PLANNING - CITY OF FRANKLIN	TRANSIT	5307	\$2,440,016.00	02/05/09
WILLIAMSON	2006-011	TN-04-0038		BUS & BUS FACILITIES - CITY OF FRANKLIN	TRANSIT	5309	\$250,000.00	02/10/09
WILLIAMSON	2006-018	CM-STP-9400(40)		REGIONAL VANPOOL AND CLEAN AIR PARTNERSHIP PROGRAM - FY09/09	TRANSIT	CMAQ	\$298,000.00	12/01/08
WILLIAMSON	2002-031	STP/CM-9305(20)		RIDESHARING PROGRAM FY2004 - 2006	TRANSIT	CMAQ	\$202,000.00	04/20/09
WILLIAMSON	2006-016	STP-M-9400(44)		TRANSPORTATION DEMAND MANAGEMENT PROGRAM	TRANSIT	U-STP	\$571,810.00	03/02/09
WILSON	2008-76-024	ARRA-STP-EN-9312(96)		W DIVISION ST GREENWAY, FR MUSIC CITY STAR STATION TO 4TH ST IN MT JULIET	BIKE/PED/GREEN	ES-U (ARRA)	\$20,000.00	09/22/09
WILSON	503	CM-NHE-25(5)	SR-26	(US-70), INT AT MADDOX-SIMPSON PKWY IN LEBANON	RDW/HWY/INT	CMAQ	\$6,880.00	09/04/09
WILSON	2004-068a	ARRA-STP-171(24)	SR-171	MT. JULIET RD, DIVISION ST TO SR-24 (US-70, LEBANON ROAD)	RDW/HWY/INT	ES (ARRA)	\$11,464,137.00	06/09/09
WILSON	2004-068a	ARRA-STP-171(24)	SR-171	MT. JULIET RD, DIVISION ST TO SR-24 (US-70, LEBANON ROAD)	RDW/HWY/INT	ES (ARRA)	(\$1,166,841.00)	06/25/09
WILSON	503	ARRA-CM-NHE-26(34)	SR-26	(US-70), INT AT MADDOX-SIMPSON PKWY IN LEBANON	RDW/HWY/INT	ES-U (ARRA)	\$188,000.00	09/02/09
WILSON	2008-89-014	IME-40-5(137)	I-40	DAVIDSON COL TO E OF STONER CR	RDW/HWY/INT	IM	\$1,381,500.00	08/06/09
WILSON	2008-84-012	STP-SIP-171(23)	SR-171	INTERSECTION AT WESTON DRIVE, LM 5.84 IN MT JULIET	RDW/HWY/INT	STP	\$300.00	10/23/08
WILSON	2004-067	IM/STP-40-5(122)	I-40	INTERCHANGE AT SR-171(MT JULIET RD)	RDW/HWY/INT	STP	\$1,701,300.00	12/02/08
WILSON	2004-068a	STP-171(18)	SR-171	(MT JULIET RD), DIVISION ST TO SR-24 (US-70, LEBANON RD)	RDW/HWY/INT	STP	\$1,760,000.00	01/23/09
WILSON	2008-89-009	IM/STP-40-5(122)	I-40	INTERCHANGE AT SR-171(MT JULIET RD)	RDW/HWY/INT	STP	\$907,200.00	04/21/09
WILSON	2008-89-005	STP-171(19)	SR-171	(MT. JULIET RD), S OF I-40 AT PROVIDENCE PLACE TO PLEASANT GROVE	RDW/HWY/INT	STP	\$674,550.00	09/08/09
WILSON	2008-89-005	IM/STP-40-5(122)	I-40	INTERCHANGE AT SR-171(MT JULIET RD)	RDW/HWY/INT	STP	\$850,000.00	09/10/09
WILSON	2008-84-013	STP-SIP-171(23)	SR-171	INTERSECTION AT WESTON DRIVE, LM 5.84 IN MT JULIET	SAFETY	STP	\$70,000.00	02/11/09
WILSON	2008-84-013	STP-SIP-171(23)	SR-171	INTERSECTION AT WESTON DRIVE, LM 5.84 IN MT JULIET	SAFETY	STP	(\$22,001.00)	03/31/09
						TOTAL	\$177,633,908.74	
<i>* Type of Project Abbreviations</i>								
BIKE/PED/GREEN		Bicycle/Pedestrian/Greenways						
BRIDGE		Bridge						
ENH		Transportation Enhancements						
ITS		Intelligent Transportation Systems						
RDWY/HWY/INT		Roadway/Highway/Intersection						
SAFETY		Safety						
SRTS		Safe Routes to School						
TRANSIT		Transit Capital or Operating						
<i>** Funding source abbreviations are described on page 6 of the report as part of Figure 2.</i>								